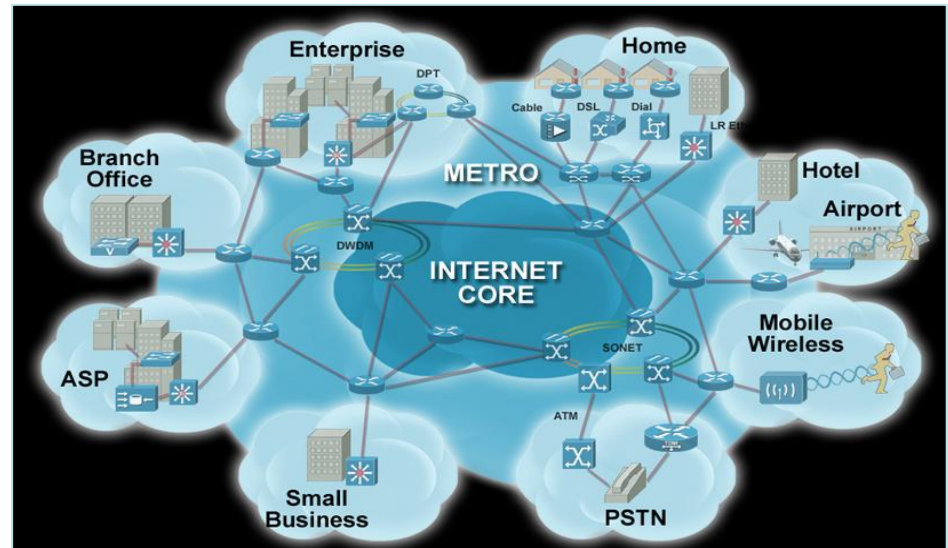
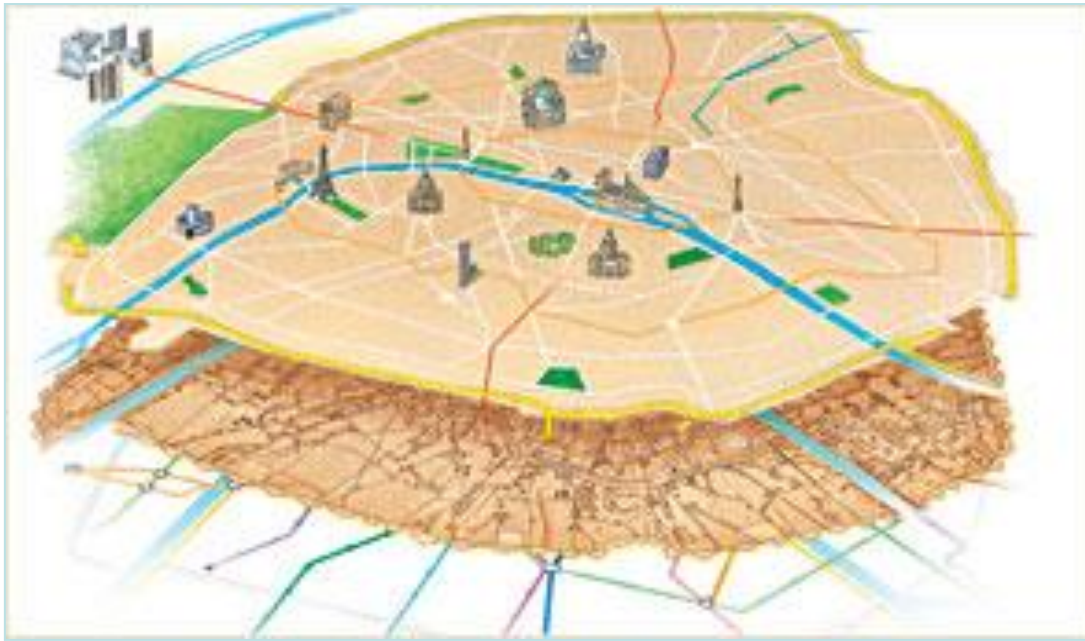


# Smart + Connected Communities

**Nicola Villa**

Smart+Connected**communities**



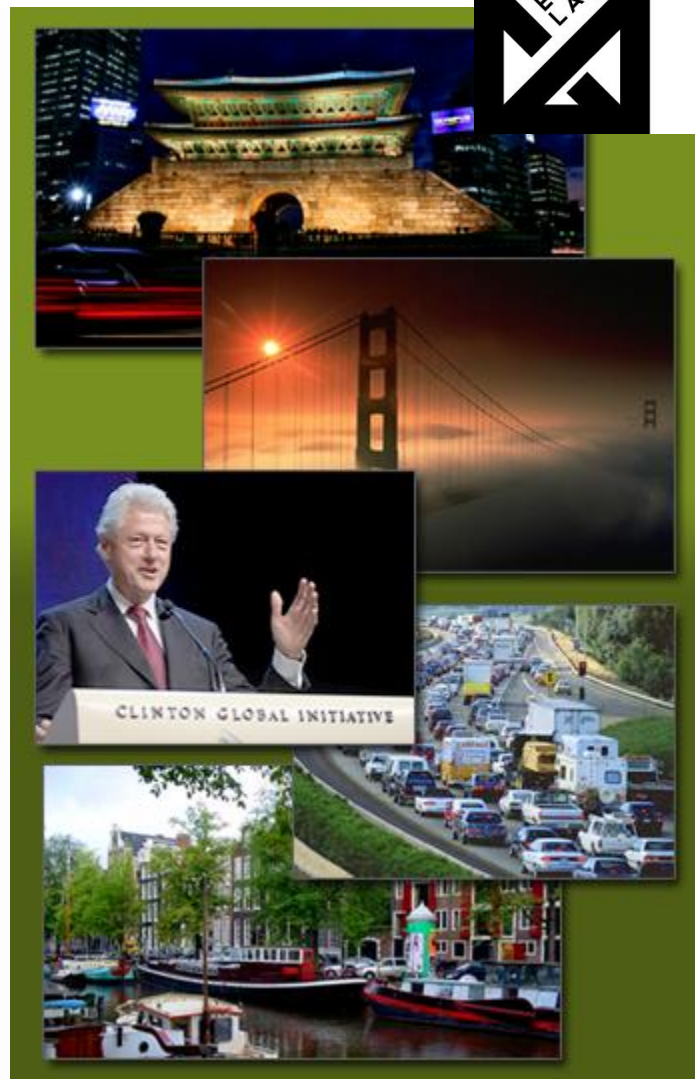
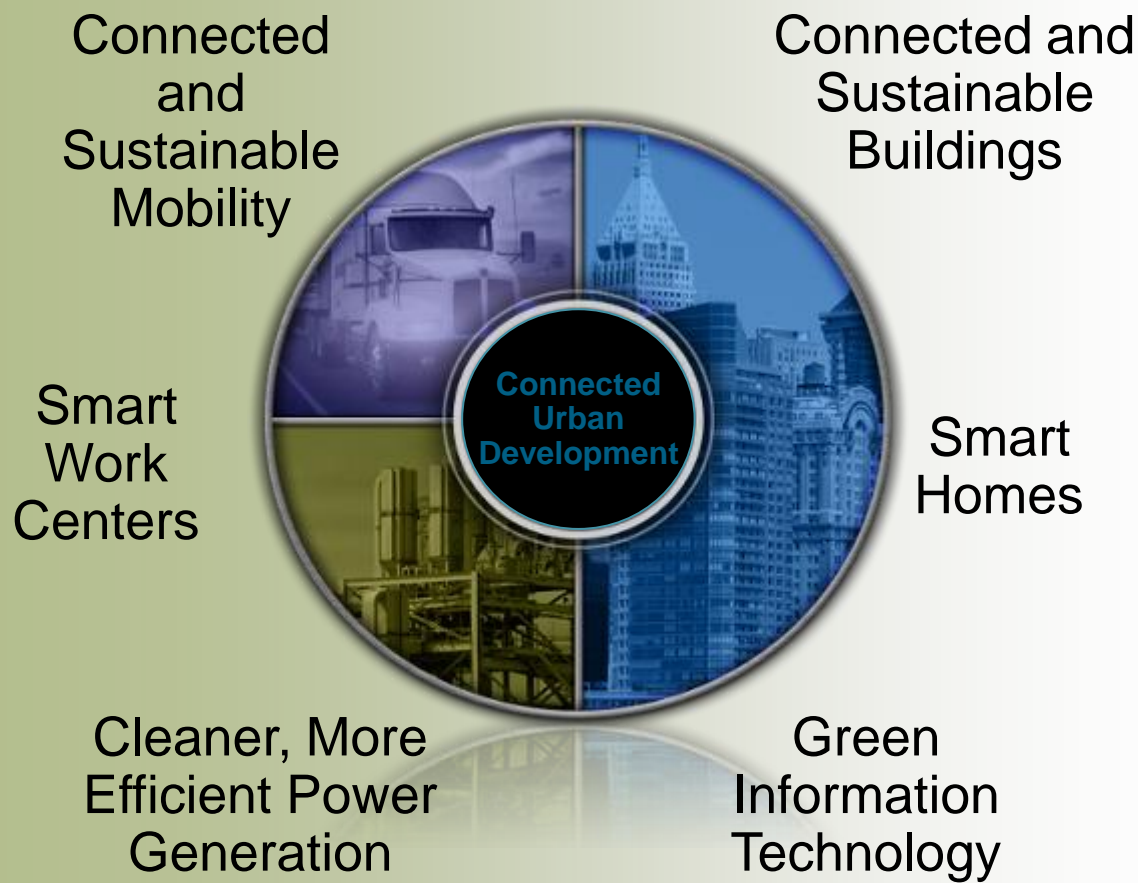


Broadband

Paris



Source: Forrester Research, Cisco



Co-Creation

Amsterdam, SF, Seoul







Open data



Amsterdam, London



Virtualization









Human-centred design

Rome





Innovation

Seoul





The new and the old

London






What makes us human

Damascus


---

# Welcome to a Smarter Planet

People want it. We can do it.



## Haydee Sheombar





# Vision for Amsterdam?



**A “mission control” for infrastructure**



**A showcase for urban planning concepts**



**A totally “wired” city**



**A self-sufficient, sustainable eco-city**



# Singapore: Smart Transportation





# Instrumented, Interconnected ...



.... Intelligent

Jeopardy





# Imagine ...!



**Pedestrian Count**  
North -2736  
South --8667

**Stopped Vehicles**

**Speeding Black SUV**

The image is an aerial view of a city intersection. A black rectangular box highlights a group of vehicles stopped at a traffic light. A yellow arrow points from the 'Stopped Vehicles' label to this box. An orange line traces a path through the intersection. A black SUV is highlighted with an orange box, with a yellow arrow pointing from the 'Speeding Black SUV' label to it. In the bottom left corner, there is a 3D rendering of a security camera. Text boxes in the top left provide pedestrian counts: 'Pedestrian Count', 'North -2736', and 'South --8667'. A yellow arrow points from the 'Pedestrian Count' box towards the intersection.

## Stopped Vehicles

## Speeding Black SUV



# Melbourne: BioGrid





# What does it mean for you?





# Informed ...



Gerbrandystraat 33

## Maatregelen

Oude gevel en dak geïsoleerd, HR++ glas, 10 m² PV, 100 liter regenton, spaarlampen, autodate i.p.v. 2e auto

## Zonnestroom

nu 376  
totaal 2010 741

CO<sub>2</sub> reductie 2010

1,3 ton

meer info

E-spiegel

© 2010 Tele Atlas

Image © 2010 Aerodata International Surveys

©2009 Google



# ... Involved ...



... Inspired





# What if data “is set free”?



Intelligence,  
Optimisation and  
Prediction

Geo Data  
X-domains



Sensor Data  
of people, things,  
nature

Behavioural Data  
X-domains

# Playing the “Ecosystem” game





# Vision for Amsterdam!



A “mission control” for infrastructure



A showcase for urban planning concepts



A totally “wired” city



A self-sufficient, sustainable eco-city





*High performance. Delivered.*

# Smart City Governance

**Maikel van Verseveld**















# Open Data



# Private Sector Engagement





# Outcome-Based Contracts



# Behavioural Nudges

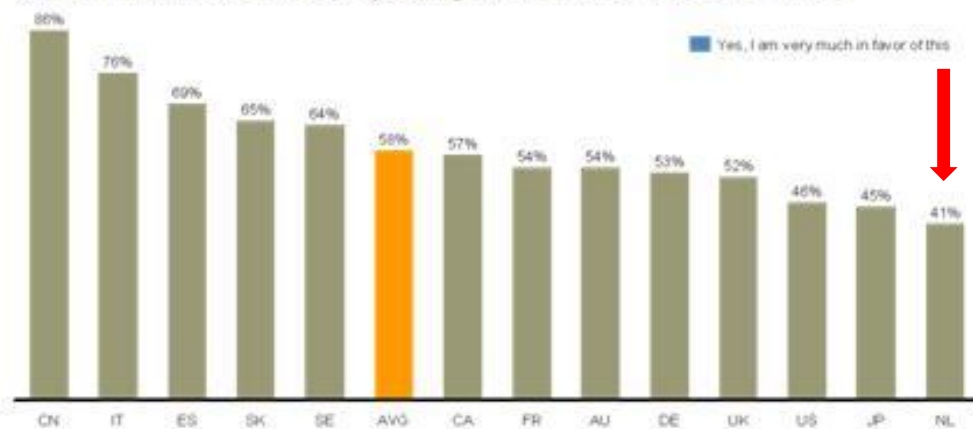




# Individual Insights



Are you in favor of Electric Vehicles (Plug-in Hybrid electric vehicles and full Electric vehicles) replacing conventional cars over time?



# Innovation



Amsterdam  
elektrisch



Oplaadpunten in Amsterdam





# Scalable Development



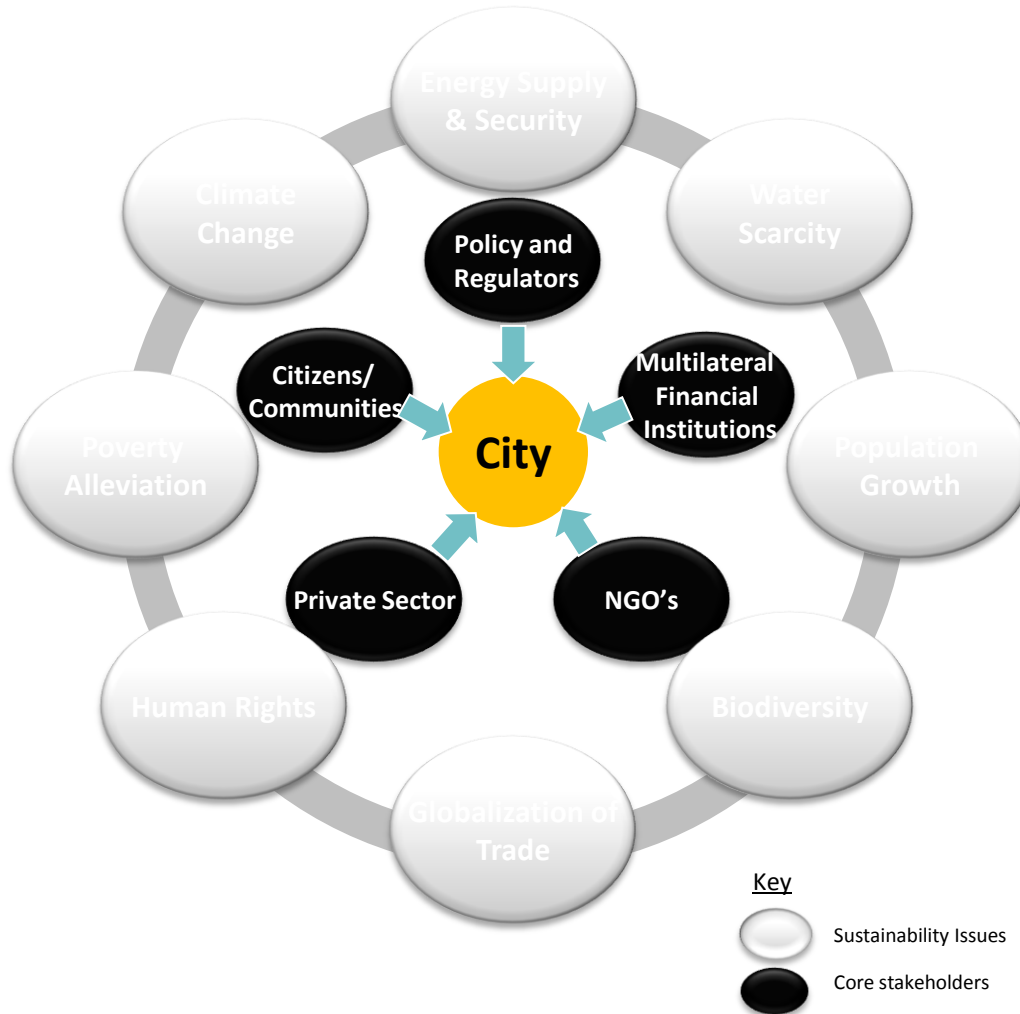
# Entrepreneurship





# Stakeholder

# S



# Standard Metrics

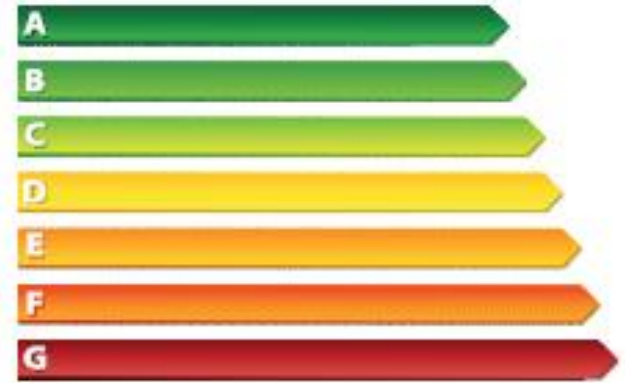




# Transparency



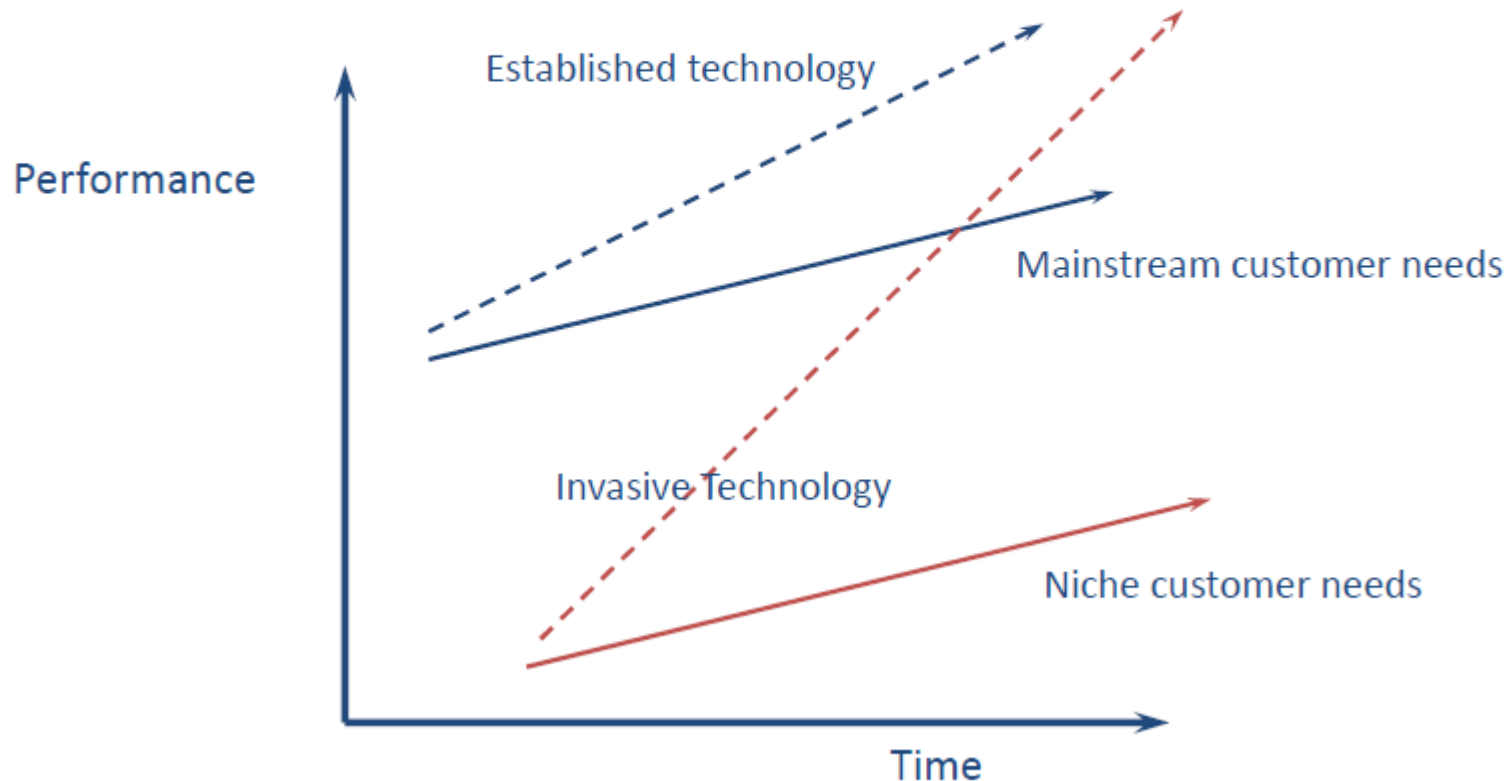
# IT Girl vs the Nerd





# What happens next ?

Your best customers are often poor guides to the future



# Business Model Innovation



Smart Mobile Cities:  
Opportunities for Mobile Operators to  
Deliver Intelligent Cities





